

Request for Bids for the 2025 Cleaning & Restoration of Sedimentation Pond No. 4

Posted: March 7, 2025

This Addendum No. 1 shall be considered part of the RFB for the 2025 Cleaning & Restoration of Sedimentation Pond No. 4 and is intended to correct, change, and/or add to the documents as described below. Please make sure to complete the Addenda Acknowledgement form included in the *Required Documents*.

Listed below are questions received with answers from SWACO:

Question #1: *Are vendors permitted to use SuperBulk 56 (Caster Slag, Aglime, Calcium Aluminate) bulking soil stabilizer for this project?*

Answer: This material is not approved for use on this Project.

Question #2: a) *In the technical specifications, Item 1, Do we need to supply a job trailer for this project?*

Answer: A job trailer is not required for this Project.

b) *In this item it also states that “surface preparation of staging and parking areas will be apart of this item”. Could you please indicate where we are able to do so in relation to the location of sediment pond 4?*

Answer: The staging and parking locations will be determined during the preconstruction meeting based on the number of vehicles/equipment required for the Project. The staging and parking location will be as close as possible to Sedimentation Pond 4. Several potential locations are shown on the Site Plan, Sheet 4, and is attached to this Addendum No. 1.

Question #3: *Item 2, this item states that the borrow material need to make fills for the haul road is obtained from the “West of Young Road borrow area”. Could you please provide an address where this borrow area is?*

Answer: The West of Young Road (WYR) borrow area is shown on the Site Plan.

Question #4: *Item 6, could you please indicate on the plans where this restoration is taking place?*

Answer: Item 6 shall be used to repair the haul roads used during this Project. The proposed roads are shown in orange on the Site Plan.

Question #5: *Is the required aggregates and geotextiles the same as the haul road detail seen on sheet 1?*

Answer: Detail 1/1 on Sheet 1 shows the required aggregates and geotextiles.

Question #6: *Regarding the Riprap outlet protection detail seen on sheet 3, could you please indicate the dimensions of said outlet protection? The drawing isn't to scale so there is no way to deduce the thickness, length, or width of the riprap.*

Answer: The riprap outlet protection dimensions are approximately thirty feet (30') long, ten feet (10') wide, and one foot (1') in depth.

Question #7: *Item 8, could you please clarify what is supposed to be included with in this number? Is the topsoil stripping/stockpiling/placement included in this quantity? Is it strictly excavating the pond to stockpile? Based off our calculations and reports there is a discrepancy between the quantities.*

Answer: Item 8 is payment for excavation to plan grades and hauling to the proposed storage location. The excavation will mostly consist of pond sediment; however, some organic material may be encountered along the edges of the pond. All materials that are required to be removed to achieve plan grades will be hauled to the proposed storage location depicted on the plans. The bid quantity has been rounded up to account for sediment accumulation between surveys. Payment for Item 8 will be based on the pre and post surveys, the final volume of material will be agreed upon based on these surveys.

Question #8: *Can bidders assume all Saturdays (not including holiday weekends) are approved for work?*

Answer: No work on Saturday or Sunday.

Question #9: *Will the contractor be responsible for restoration (topsoil, seed, mulch) at the following locations?*

- a. Slopes on the new haul road,
- b. Vegetated areas disturbance from construction around the pond,
- c. Sediment Stockpile, and
- d. Soil borrow area.

Answer: No restoration is required. SWACO is responsible for seeding the areas referenced above. The slopes on the new haul road and areas around the pond should have finished grade (i.e. no large rocks, ruts, rills, etc.) that promotes vegetation.

Question #10: *If restoration is required to be performed by the Contractor, can a line item be added with a quantity to allow for an accurate bid comparison?*

Answer: See Question #9 above.

Question #11: *Where is the soil borrow source for the sediment storage berm? Can it come from the overburden soil in the future cell area or the site borrow location?*

Answer: The West of Young Road (WYR) borrow area will be used for material to construct the sediment storage berm in Item 13. Sheet 4 is included in this addendum and shows the location of the borrow source in relation to the work area.



Please Note:

SWACO is open to alternate sediment removal methods. If the Bidder wants to propose a different method (other than hauling) for Bid Item 8, the Bidder must provide a detailed work plan. At a minimum, the work plan should include details on method of removal, disposal logistics, production, equipment, materials, and manpower required.

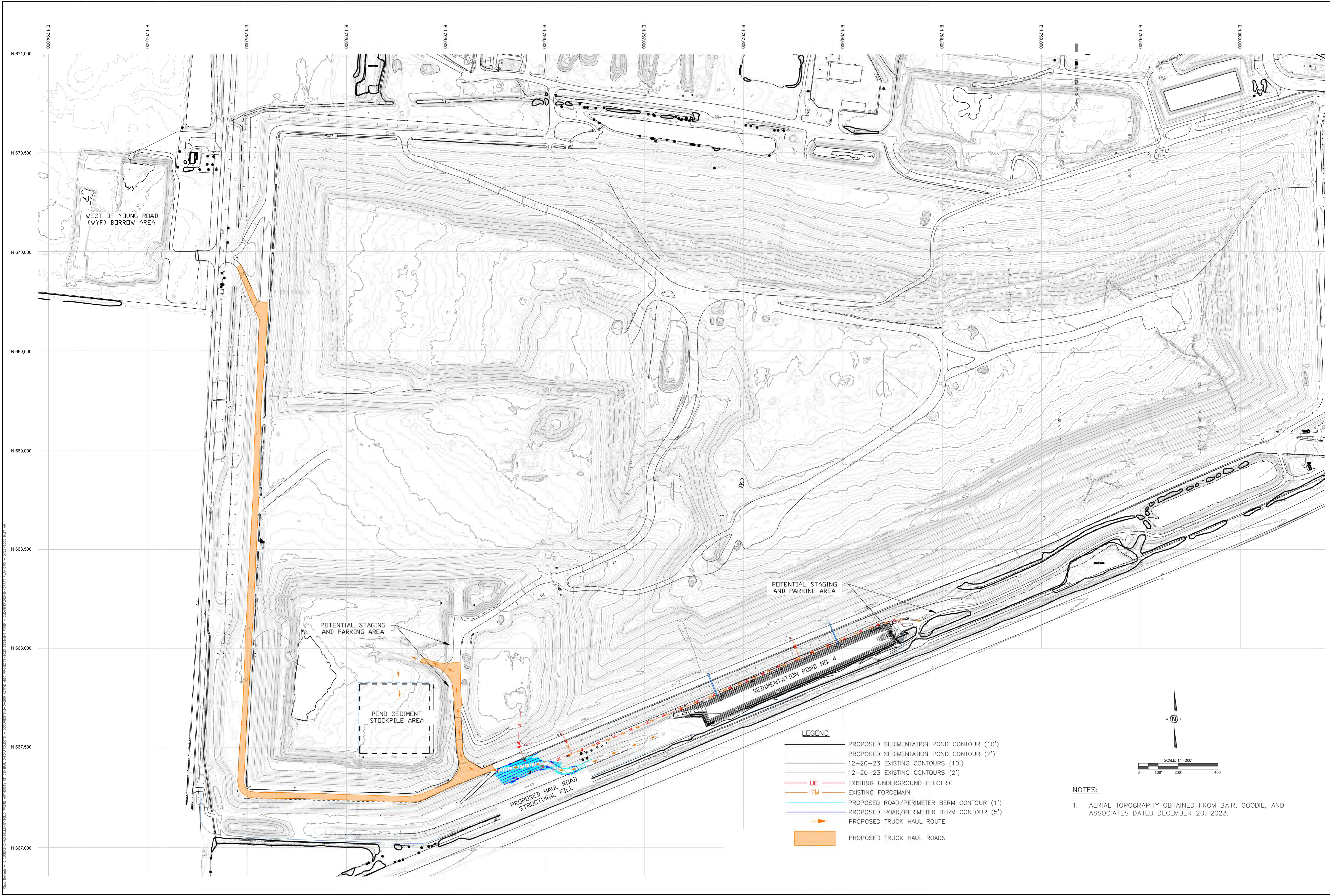
The Bidder must ensure equipment can be mobilized to Project site without damage or alteration of SWACO property, the work can be performed without additional effort to SWACO, and SWACO still reserves the right to select the lowest Bid using the methods described in the RFB, regardless of pricing from the alternate methods.

Attachments: Site Plan, Sheet 4

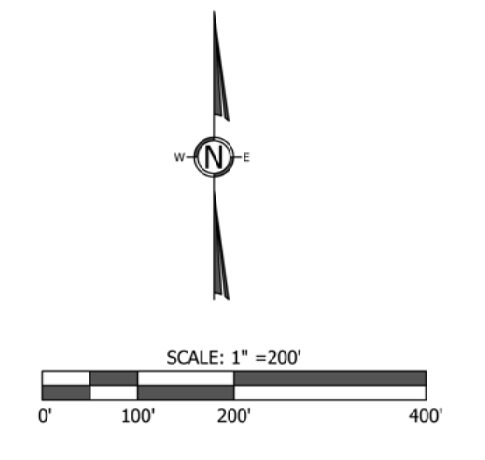
The deadline for questions relating to this RFB is 4:00 p.m., March 7, 2025.

Bids are due no later than 1:30 p.m., March 14, 2025.

++ This completes Addendum No. 1 ++

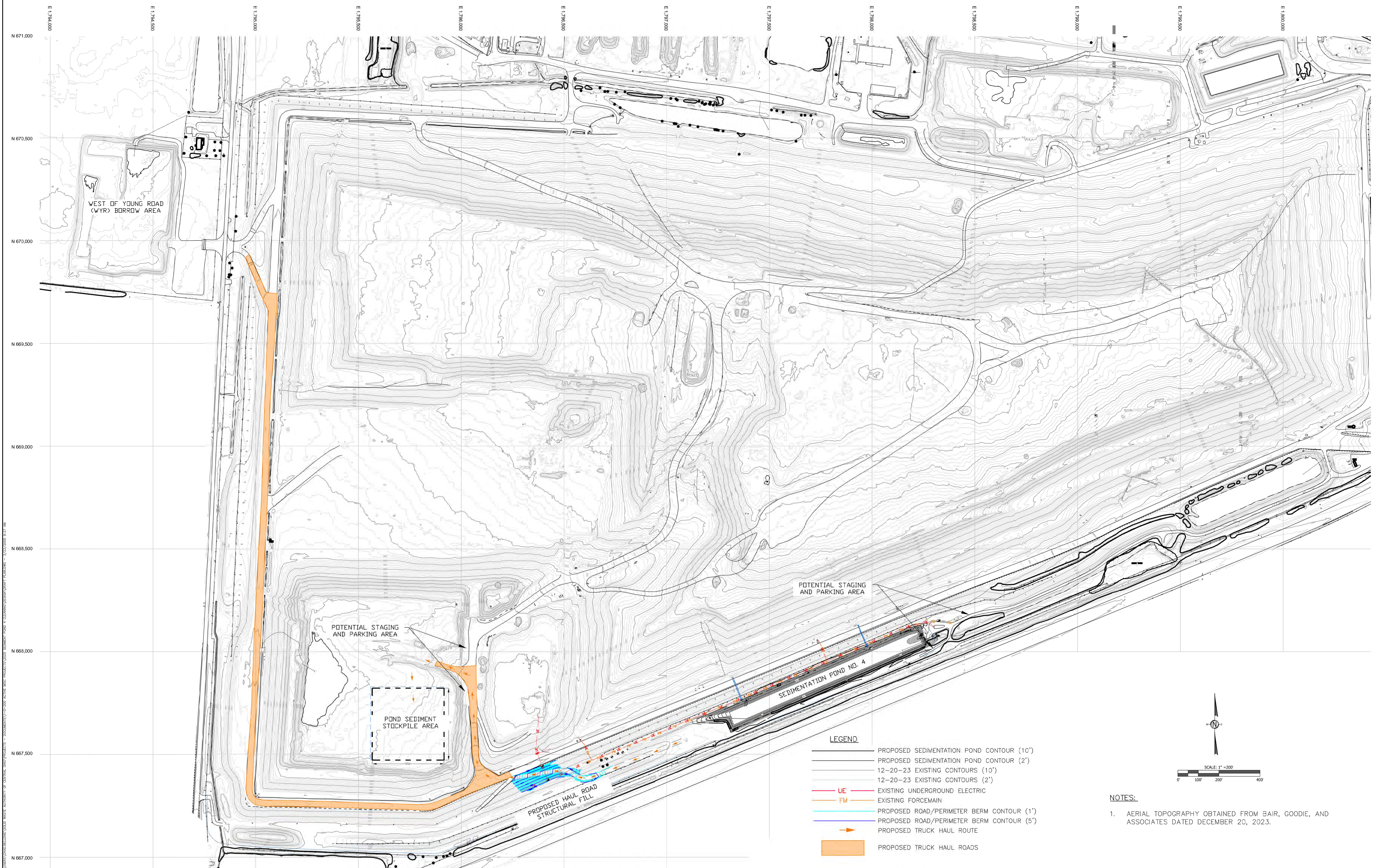


- LEGEND**
- PROPOSED SEDIMENTATION POND CONTOUR (10')
 - PROPOSED SEDIMENTATION POND CONTOUR (2')
 - 12-20-23 EXISTING CONTOURS (10')
 - 12-20-23 EXISTING CONTOURS (2')
 - UE — EXISTING UNDERGROUND ELECTRIC
 - FM — EXISTING FORCEMAIN
 - PROPOSED ROAD/PERIMETER BERM CONTOUR (1')
 - PROPOSED ROAD/PERIMETER BERM CONTOUR (5')
 - PROPOSED TRUCK HAUL ROUTE
 - PROPOSED TRUCK HAUL ROADS



NOTES:

1. AERIAL TOPOGRAPHY OBTAINED FROM BAIR, GOODIE, AND ASSOCIATES DATED DECEMBER 20, 2023.



SITE PLAN
 2025 CLEANING AND RESTORATION OF SEDIMENTATION POND
 FRANKLIN COUNTY SANITARY LANDFILL
 GROVE CITY, OHIO

No.	DATE	REVISION DESCRIPTION



4239 GREENBROOK ROAD
 GROVE CITY, OHIO 43123
 (614) 871-2100
 www.swaco.org

DRAWN BY: CB
 REVIEWED BY: MR
 DATE: 3/7/25
 CAD: DRAFT PLAN.DWG